





BAILEY BOULEVARD

BAILEY BOULEVARD

BARDI LANE

Stage 2A Development

-  Dual Use Path
-  Proposed Retaining Wall
-  Street Light
-  Power Dome
-  Transformer
-  Water/Gas Meter
-  Sewer Connection
-  Lot Level



15 296 6.64 216 444m ² 15	15 296 6.64 215 444m ² 15	15 296 7.02 214 444m ² 15	15 296 7.02 213 444m ² 15	15 296 7.40 212 444m ² 15	15 296 7.40 211 444m ² 15	15 296 7.40 210 444m ² 15	15 296 7.40 209 444m ² 15	15 296 7.40 208 444m ² 15
---	---	---	---	---	---	---	---	---

Landscape
Drainage
Reserve

Public Open
Space

POLO WAY

MACEDON WAY

ANACONDA LOOP

JARMAN LANE

KARNAK PARKWAY

MEDINA WAY

